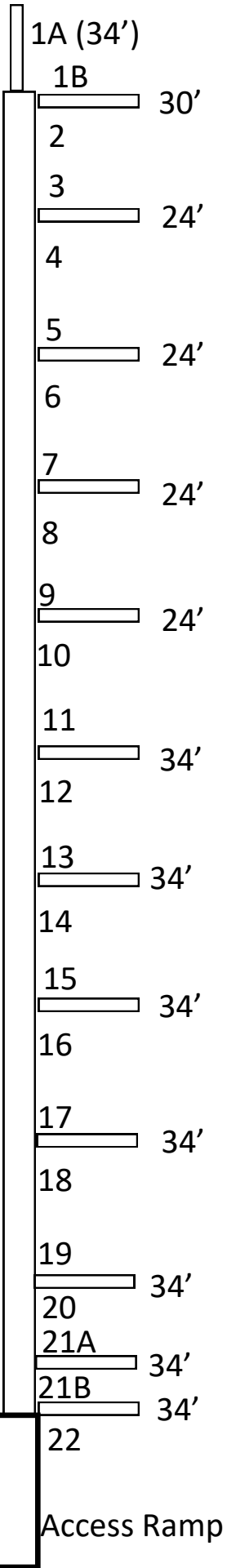
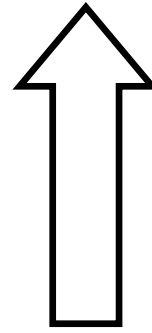


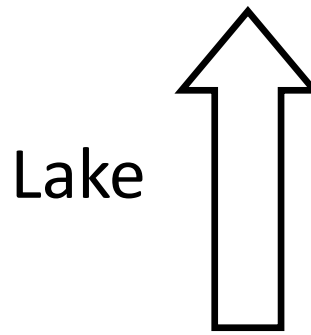
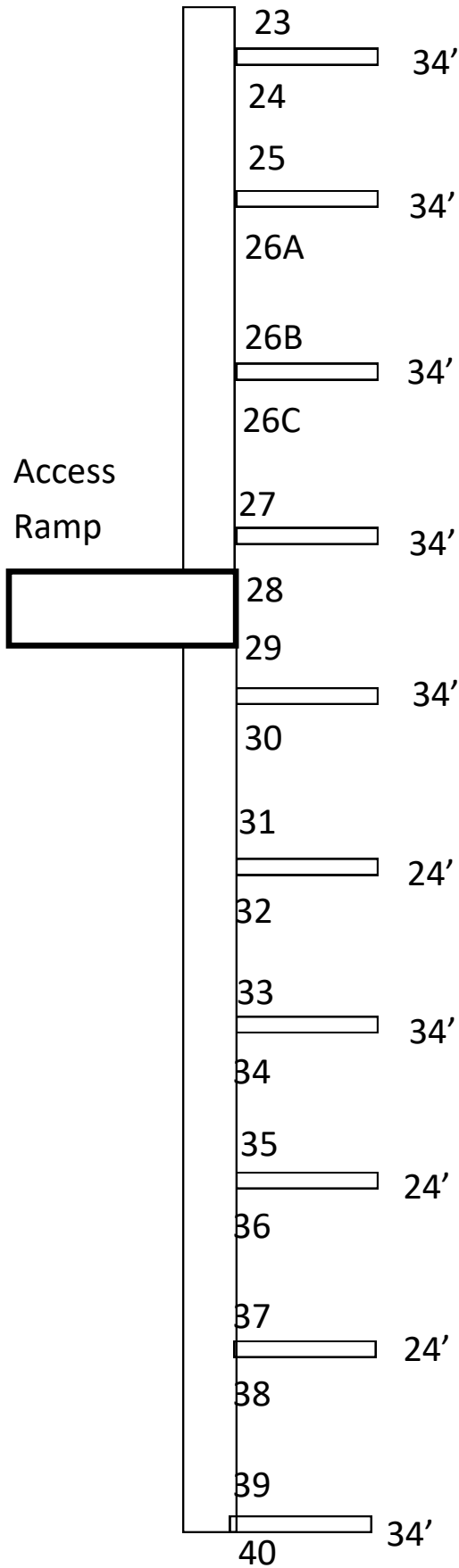
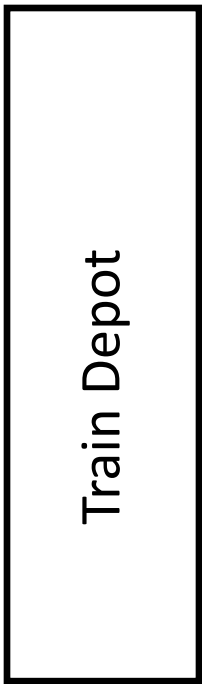
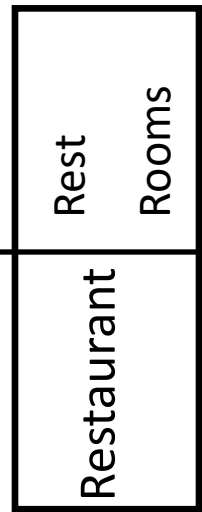
490 River Street Parking



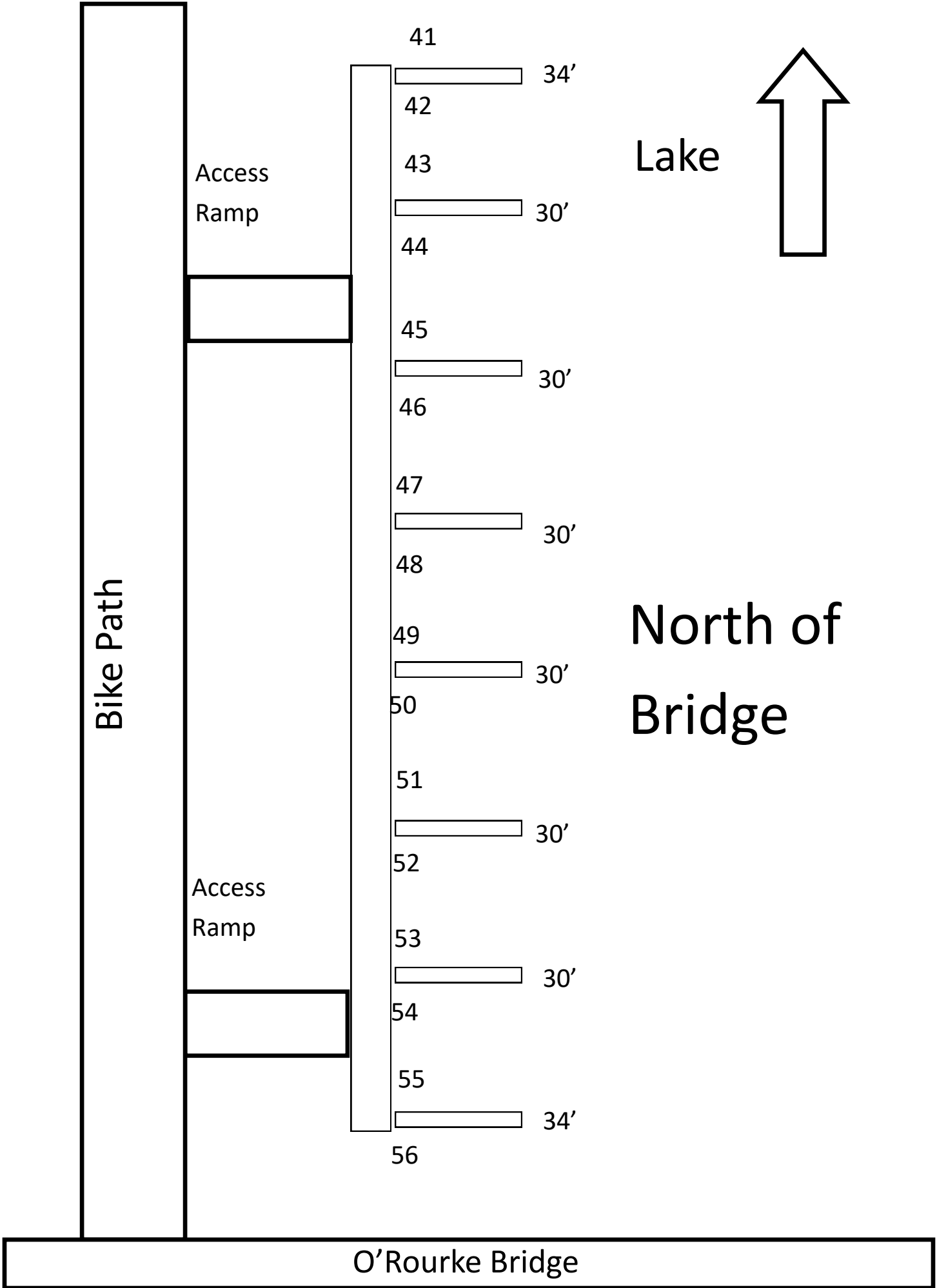
Lake



North of
Bridge



North of
Bridge

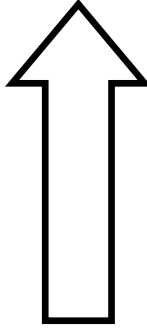


Bike Path

Access Ramp

Access Ramp

Lake



North of Bridge

O'Rourke Bridge

O'Rourke Bridge

Bike Path


Access Ramp

Access Ramp

Access Ramp

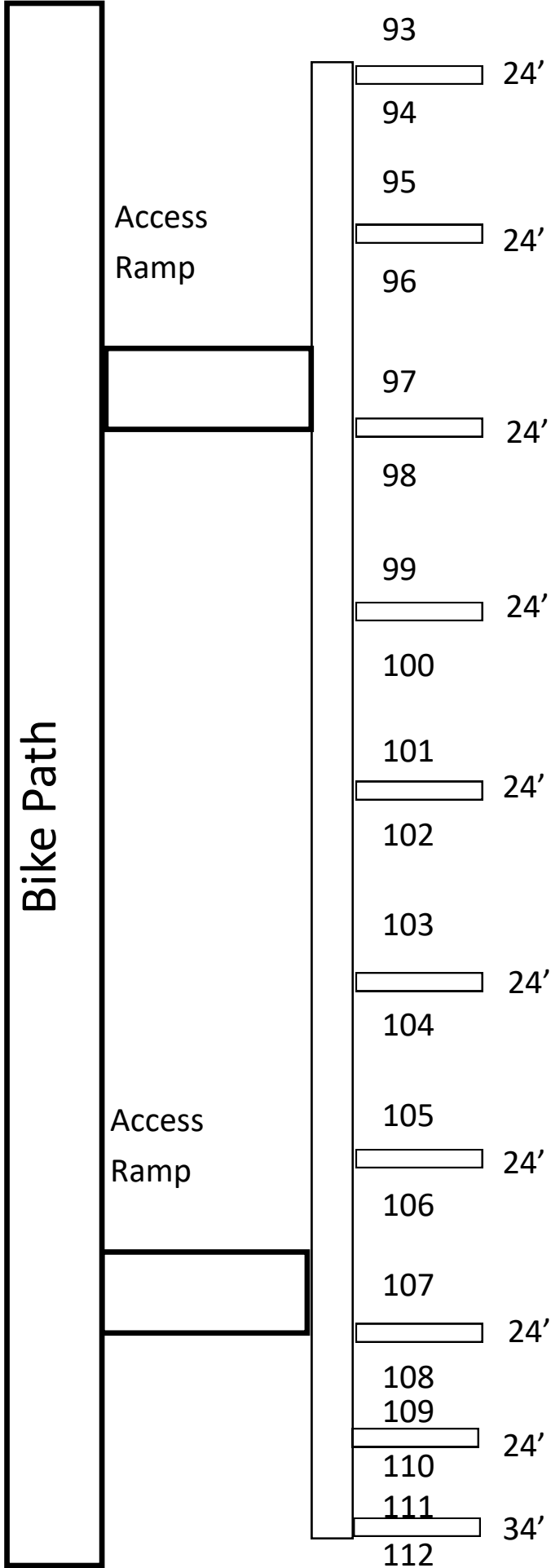
- 57 24'
- 58 24'
- 59 24'
- 60 24'
- 61 24'
- 62 24'
- 63 24'
- 64 24'
- 65 24'
- 66 24'
- 67 24'
- 68 24'
- 69 24'
- 70 24'
- 71 24'
- 72 24'
- 73 24'
- 74 24'
- 75 24'
- 76 24'
- 77 24'
- 78 24'
- 79 24'
- 80 24'
- 81 24'
- 82 24'
- 83 24'
- 84 24'
- 85 24'
- 86 24'
- 87 24'
- 88 24'
- 89 24'
- 90 24'
- 91 30'
- 92

Lake




South of Bridge

110 Petten Street Parking



Lake



South of
Bridge