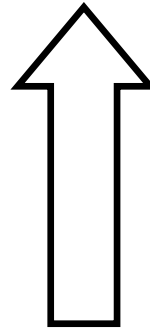
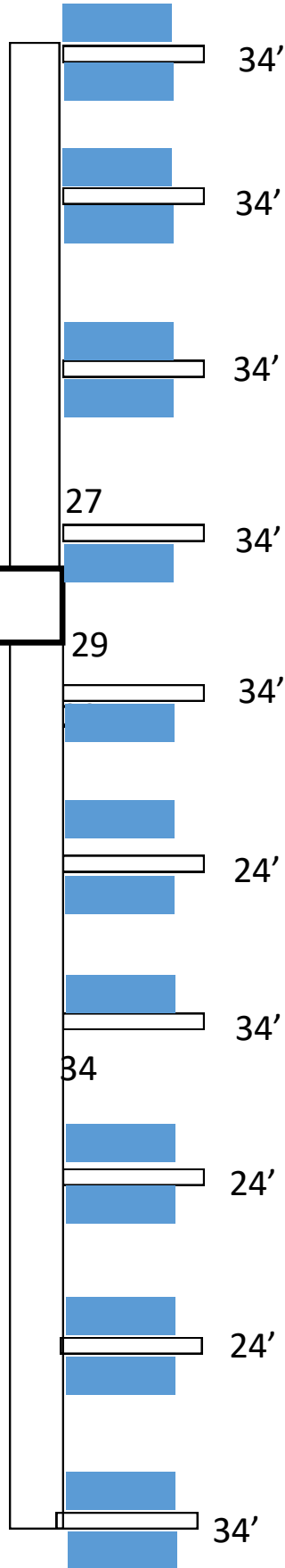

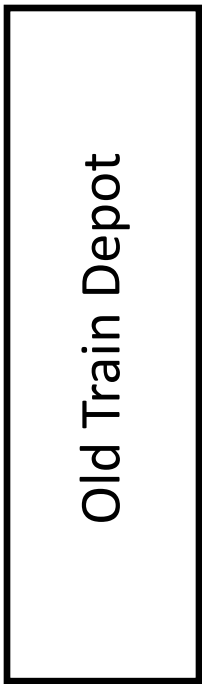



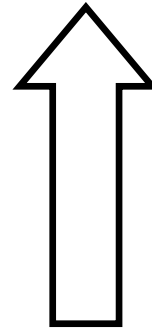
Lake



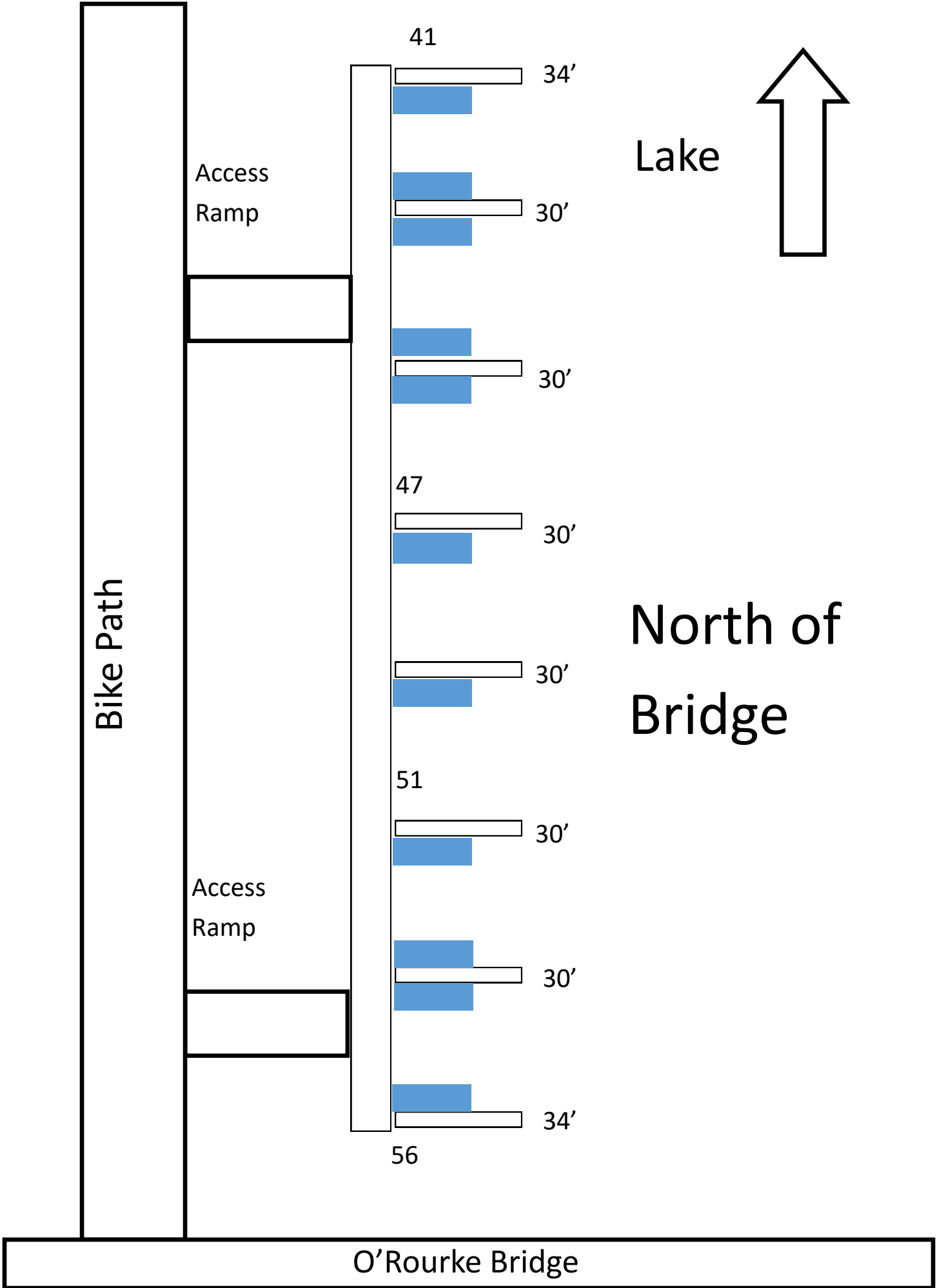
North of
Bridge



Lake



North of
Bridge



Bike Path

Access Ramp

Access Ramp

O'Rourke Bridge

41

34'

30'

30'

47

30'

30'

51


30'

30'

34'

56

Lake



North of Bridge

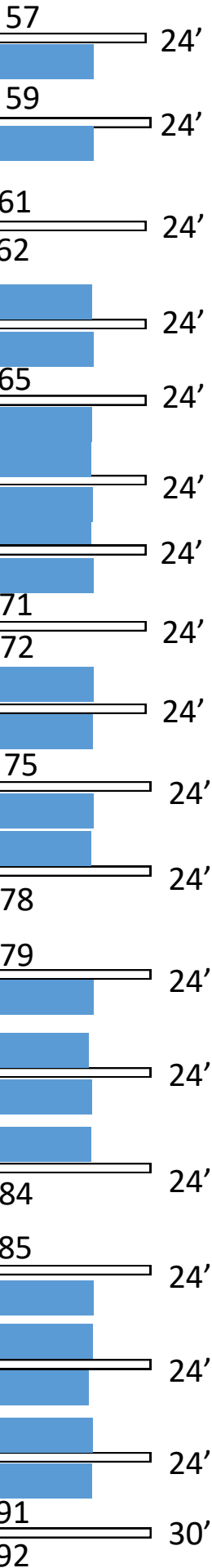
O'Rourke Bridge

Bike Path


Access Ramp

Access Ramp

Access Ramp



Lake



South of Bridge

Parking

Bike Path

Access Ramp

Access Ramp

93

24'

24'

24'

24'

24'

24'

24'

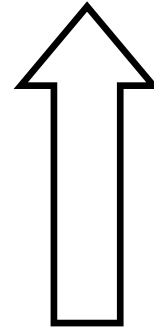
24'

24'

111

34'

Lake



South of Bridge

